

# KNOW YOUR OWN UNITED STATES

## DIRECTIONS

This game may be played with the first or with the last 25 cards (numbers 1 to 25 or 26 to 50) or with the whole set. For small groups, the smaller number is advisable. From 3 to 12 persons may play the game.

1. Mix and deal out cards one at a time.
2. Person at the right of dealer asks a question from the upper half of card, giving the number of the question, and then calls on the player on his right for the answer.
3. If the person asked has the answer on a card, he reads it; otherwise he attempts to answer the question. In either case, a successful answer allows him to keep his cards.
4. If he answers incorrectly, he must forfeit one card to the questioner. He then asks a question from his own cards of the player on his right.
5. When the questioner gives the number and reads the question, each player looks at his cards to see whether he holds the answer, and whether it is correctly given by the player called on. Correct answers must be made known at each play.
6. The person who wins 5 cards wins the game; thus, if 8 cards are originally dealt, the player who first holds 13 cards is the winner.


(OVER)

# KNOW YOUR OWN UNITED STATES

A GAME of intense fascination and charm, which has also a valuable educational feature.

Unlike any other game of the kind, it has a quick, snappy play which holds the interest of young folks, while 100 FACTS of commercial, physical and industrial United States Geography are impressed by repetition. A game with a true constructive value, yet essentially an absorbing pastime.

GRIEBEL GAMES CO.  
625 FIRST AVE. - SEATTLE, U. S. A.



## QUESTIONS

3. Which part of Europe lies in the same latitude as the United States?
10. Name the principal tributaries of the Mississippi River on the west.



## ANSWERS

43. Cotton, sugar and rice are the most important crops of the South.
48. In Rutland, in the western part of Vermont, are the noted marble quarries.


## QUESTIONS

2. What are the latitude and the longitude of the United States?
9. Which river system drains the largest area of the United States?



## ANSWERS

49. New England is noted for manufacturing, because it had water power left by the ice sheet, which once covered northern United States.
44. California and Colorado rank highest in the production of gold.



## QUESTIONS

6. Which mountains extend along the coast through Washington, Oregon and California?
13. Name the five Great Lakes in order from west to east.



## ANSWERS

35. Harvard College is in Cambridge, Mass.
40. Gloucester in Massachusetts, and Astoria in Oregon, are two noted fishing ports.

## QUESTIONS

5. Where is the capital of the United States located?
12. Name the four most important cities on the Pacific Coast.



## ANSWERS

41. Detroit, Cleveland and New York lead in the manufacture of automobiles.
46. In the western part of California in a gap in the Coast Range is San Francisco Bay.

## QUESTIONS

4. How does the United States compare with Europe in size?
11. Which is the largest tributary of the Mississippi River on the east?



## ANSWERS

42. Philadelphia is in the southeastern part of Pennsylvania on the Delaware River.
47. Because the prevailing westerly winds lose most of their moisture on the west side of the Sierra Nevada Mountains, the Great Basin has mainly a desert climate.

## RULES

1. Care must be taken to remember the number of cards first dealt out in order that cards earned can be easily figured up to the additional 5 required to win the game.
2. Cards won are added to the hand and kept in play.
3. Answers when attempted must be substantially complete according to the text.
4. The player who forfeits the last card to the winner, becomes the dealer for the next game.

COPYRIGHTED 1920, BY EMMA M. GRIEBEL



**GRIEBEL GAMES CO.**  
SEATTLE, WASH. (OVER)

## KNOW YOUR OWN UNITED STATES

A GAME of intense fascination and charm, which has also a valuable educational feature.

Unlike any other game of the kind, it has a quick, snappy play which holds the interest of young folks, while 100 FACTS of commercial, physical and industrial United States Geography are impressed by repetition. A game with a true constructive value, yet essentially an absorbing pastime.

**GRIEBEL GAMES CO.**  
625 FIRST AVE. - SEATTLE, U. S. A.



### QUESTIONS

3. Which part of Europe lies in the same latitude as the United States?
10. Name the principal tributaries of the Mississippi River on the west.



### ANSWERS

43. Cotton, sugar and rice are the most important crops of the South.
48. In Rutland, in the western part of Vermont, are the noted marble quarries.

### QUESTIONS

2. What are the latitude and the longitude of the United States?
9. Which river system drains the largest area of the United States?



### ANSWERS

49. New England is noted for manufacturing, because it had water power left by the ice sheet, which once covered northern United States.
44. California and Colorado rank highest in the production of gold.

### QUESTIONS

6. Which mountains extend along the coast through Washington, Oregon and California?
13. Name the five Great Lakes in order from west to east.



### ANSWERS

35. Harvard College is in Cambridge, Mass.
40. Gloucester in Massachusetts, and Astoria in Oregon, are two noted fishing ports.

### QUESTIONS

5. Where is the capital of the United States located?
12. Name the four most important cities on the Pacific Coast.



### ANSWERS

41. Detroit, Cleveland and New York lead in the manufacture of automobiles.
46. In the western part of California in a gap in the Coast Range is San Francisco Bay.

### QUESTIONS

4. How does the United States compare with Europe in size?
11. Which is the largest tributary of the Mississippi River on the east?



### ANSWERS

42. Philadelphia is in the southeastern part of Pennsylvania on the Delaware River.
47. Because the prevailing westerly winds lose most of their moisture on the west side of the Sierra Nevada Mountains, the Great Basin has mainly a desert climate.